

## CEREDIGION COUNTY COUNCIL

|  |   |
|--|---|
| <b>Report to:</b>                            | <b>Cabinet</b>  |
| <b>Date of meeting:</b>                      | <b>15/06/2021</b>   |
| <b>Title:</b>                                | Adoption of Highway – Cwrt Dulas, Lampeter.   |
| <b>Purpose of the report:</b>                | To recommend that the road set out below is adopted as highway maintainable at public expense.              |
| <b>For:</b>                                  | Decision.   |
| <b>Cabinet Portfolio and Cabinet Member:</b> | Cllr Dafydd Edwards – Cabinet Member for Highways and Environmental Services, Housing and Customer Contact. |

It is recommended that the estate road Cwrt Dulas, Lampeter as set out below and on Appendix A of this report is adopted as highway maintainable at public expense.

- Legislation: Section 38 Agreement, Highways Act 1980.
- Name of Road: Cwrt Dulas, Lampeter
- Length of Road: 135 metres
- Lighting: Highway
- Footway: 264 metres
- Verge: 16 metres
- Easements: To allow access to highway drainage and highway retaining walls.

|  |   |
|--|---|
| <b>Has an Integrated Impact Assessment been completed? If, not, please state why</b> | <b>NO</b><br>No changes to provision are proposed |
|--|---|

|   |                           |
|---|---------------------------|
| <b>Wellbeing of Future Generations:</b> | <b>Summary:</b>           |
|   | <b>Long term:</b> N/A     |
|   | <b>Collaboration:</b> N/A |
|   | <b>Involvement:</b> N/A   |
|   | <b>Prevention:</b> N/A    |
|   | <b>Integration:</b> N/A   |

**Recommendation(s):** To approve the proposed Adoption of Cwrt Dulas, Lampeter through the Section 38 Highway Act 1980 process and maintain at public expense thereafter.

**Reasons for decision:** To enable the road to be maintained at public expense.

**Overview and Scrutiny:** N/A

**Policy Framework:** Producing better and safer roads.

**Corporate Priorities:** Boosting the economy  
Investing in People's Future  
Enabling Individual and Family Resilience  
Promoting Environmental and Community Resilience

**Finance and Procurement implications:** Highways Maintenance Budget

**Legal Implications:** Highways Act 1980

**Staffing implications:** None

**Property / asset implications:** Highways Maintenance Budget. Additional SSA

**Risk(s):** None

**Statutory Powers:** Section 38 of the Highways Act 1980.

**Background Papers:** ED4305.


**Appendices:** Appendix A - Plan showing extent of adoption.


**Corporate Lead Officer:** Rhodri Llwyd


**Reporting Officer:** Steve Hallows


**Date:** 20.05.2021


Allwedd/Key:


Ffordd/Road: 

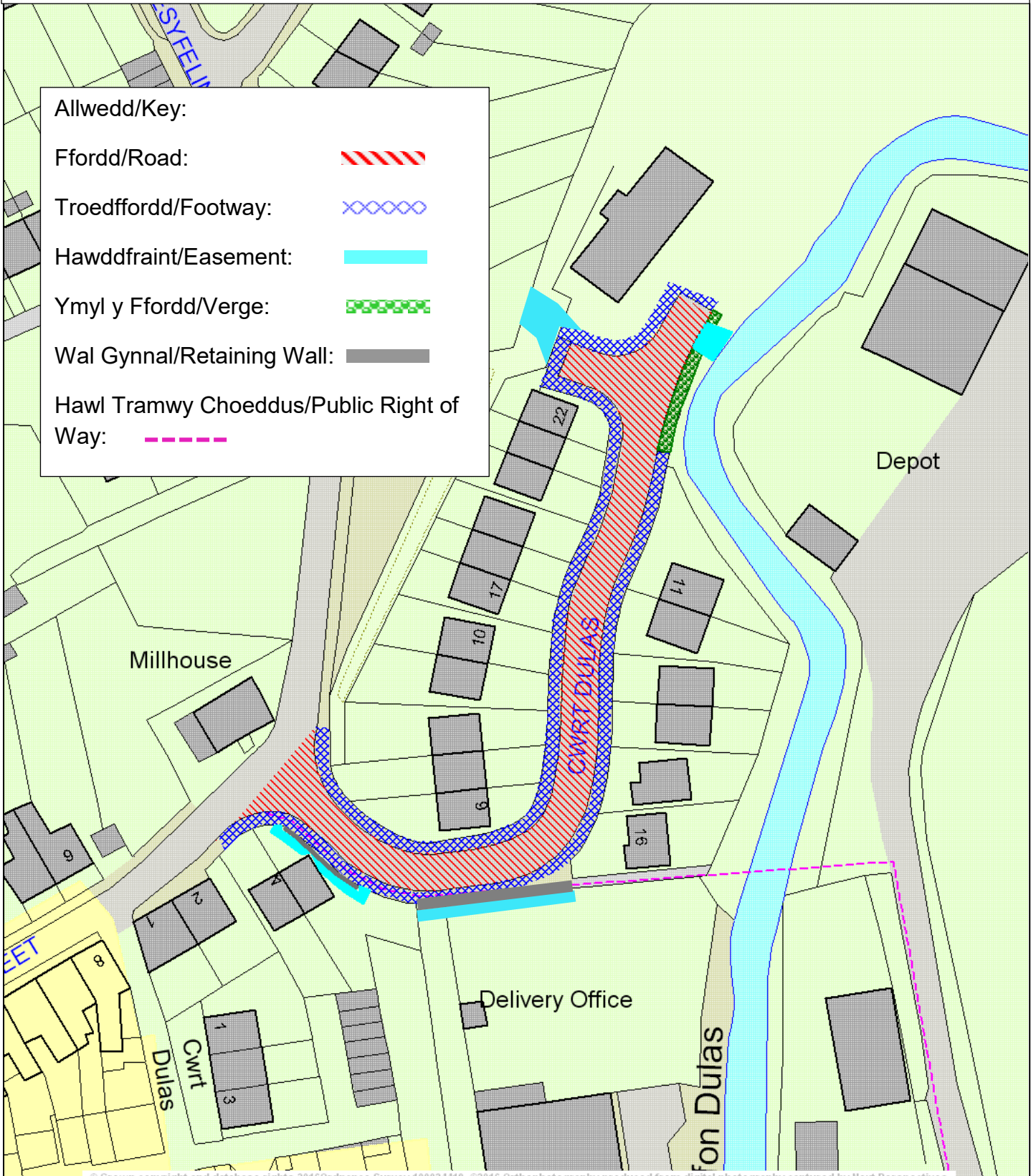
Troedffordd/Footway: 

Hawddfrait/Easement: 

Ymyl y Ffordd/Verge: 

Wal Gynnal/Retaining Wall: 

Hawl Tramwy Choeddus/Public Right of Way: 



© Hawlfraint y Goron a hawliau cronfa ddata 2016  
Arolwg Ordnans 100024419  
© Crown copyright and database rights 2016  
Ordnance Survey 100024419

Scale 1/800 Date 5/6/2017

Centre = 258040 E 248504 N